



**CERTIFICATION:**

I HEREBY CERTIFY that this Recreation and Open Space Inventory, comprising \_\_\_\_\_ total pages, is a complete and accurate listing of all lands held by the Local Government Unit, as of this \_\_\_\_\_ day of \_\_\_\_\_, 20\_\_\_\_, for recreation and conservation purposes at the time of receipt of Green Acres funding.

This ROSI is being submitted to Green Acres as part of project number: \_\_\_\_\_ and entitled: \_\_\_\_\_

 \_\_\_\_\_  
Chief Executive Officer of Local Government Unit

 \_\_\_\_\_  
Planning Board Chairperson (or equivalent)

Date: 1/28/2021                      Date: 2/22/2021

**This Certification is to be signed only on this page, Page 7, of the Recreation and Open Space Inventory.**

If required by local ordinance, number and date of governing body resolution authorizing Mayor to sign the ROSI:

21-35 \_\_\_\_\_                      1/13/2021 \_\_\_\_\_  
Resolution Number                      Date of Resolution

(Resolution attached)

1944  
1945  
1946

RECREATION AND OPEN SPACE INVENTORY

Local Unit: BOROUGH OF RED BANK County: MONMOUTH

All lands held for recreation and conservation purposes (1) must be described by their block and lot identification numbers as shown on the current, official tax map and (2) keyed to a current, legible, official map of the local government unit. The official map used for this ROSI is named OFFICIAL TAX MAP and is dated SEPTEMBER 30, 2008. Please refer to page 1 of this document for more detailed instructions.

**Lands Held in Fee Simple for Recreation and Conservation Purposes**

(Use Page 4A ~Fee Simple cont'd as necessary for additional lands)

Map Key	Municipal Location per Tax Records	Name of Park / Facility	Block No.	Lot No.	Total Lot Acres	Partial Lot? (Y / N) Note 1	GA Encumbered Acres Note 2	Co-Owners? (Y / N) Note 3	Green Acres Funded? (F / U) Note 4	EIFP Funded? (Y / N) Note 5	Notes
	HENRY ST & MOHAWK LN	COUNT BASIE PARK	97	38	3.820	N	3.820	N	F	N	
	11 HENRY ST	COUNT BASIE PARK	97.01	40	8.040	N	8.040	N	F	N	
	DR. JAMES PARKER BLVD	COUNT BASIE PARK	97.01	57	0.265	N	0.265	N	F	N	
	34 HARRISON AVE	EAST SIDE PARK	15.01	16.01	2.320	N	2.320	N	F	N	
	31 MARION ST	EAST SIDE PARK	15.01	24	0.086	N	0.086	N	F	N	
	47 MARION ST	EAST SIDE PARK	15.01	26.01	0.138	N	0.138	N	F	N	
	90 W FRONT ST	LIBRARY PARKING LOT PARK	8	4.02	0.148	N	0.148	N	U	N	SUBDIVISION TO REMOVE PARKING LOT AREA AND LEAVE WATERFRONT AREA ON
	90 W FRONT ST	LIBRARY PARKING LOT PARK	8	4.01	0.052	N	0.052	N	U	N	ADDED RIPARIAN TO ROSI
	100 LOCUST AVE	LOCUST AVE PARK	39	1.01	1.251	N	1.251	N	F	N	ADDED BELLHAVEN PARK IMPROVEMENTS TO ROSI
	END OF MAPLE AVE	MAPLE AVE OPEN SPACE	8	1.02	0.153	N	0.153	N	U	N	RIPARIAN
	W FRONT ST	MAPLE AVE BOAT LAUNCH	8	1	0.251	N	0.251	N	U	N	
	W FRONT ST	MAPLE AVE BOAT LAUNCH	8	1.01	0.218	N	0.218	N	U	N	
	MARINE PARK	MARINE PARK	9	5	1.710	N	1.710	N	F	N	
	MARINE PARK	MARINE PARK	9	5.01	0.465	N	0.465	N	F	N	ADDED RIPARIAN TO ROSI
	MARINE PARK	MARINE PARK	9	5.02	0.716	N	0.716	N	F	N	
	MARINE PARK	MARINE PARK	9	5.03	0.039	N	0.039	N	F	N	
	MARINE PARK	MARINE PARK	9	5.04	2.290	N	2.290	N	F	N	
	270 SHREWSBURY AVE	PARK AT SHREWSBURY AVE	79	23	0.181	N	0.181	N	F	N	

Total of all fee simple Green Acres-encumbered acres on this page only: **22.14**  
 Total of all fee simple Green Acres-encumbered acres from all pages of this ROSI: **34.83**  
 Total of all Green Acres-encumbered acres from all pages of this ROSI: **41.22**

Note 1: For properties partially held for recreation/conservation (e.g. municipal complex), please supply a survey or tax map with the park boundaries to scale, showing the recreation/conservation area.

Note 2: For entire properties, please supply acreage of entire property. For partial lots, please provide the recreation/conservation acreage only.

Note 3: Does any other entity have an undivided interest in this property? List co-owner in Notes column.

Note 5: Were Environmental Infrastructure Trust Program funds used to acquire all or part of this property?

Note 4: F = Funded by Green Acres; U = Unfunded (i.e., no Green Acres funding utilized)



RECREATION AND OPEN SPACE INVENTORY

Local Unit: BOROUGH OF RED BANK

County: MONMOUTH

All lands held for recreation and conservation purposes (1) must be described by their block and lot identification numbers as shown on the current, official tax map and (2) keyed to a current, legible, official map of the local government unit. The official map used for this ROSI is named OFFICIAL TAX MAP and is dated SEPTEMBER 30, 2008. Please refer to page 1 of this document for more detailed instructions.

**Lands Held through a Lease or Use Agreement for Recreation and Conservation Purposes**

Map Key	Municipal Location per Tax Records	Name of Park / Facility	Block No.	Lot No.	Total Lot Acres	Lease Includes Entire Property? (Y / N) Note 1	GA Encumbered Acres Note 2	Lease / Use Agreement Expiration Date	Underlying Landowner	Green Acres Funded? (F / U) Note 3	Notes
I.	DRS JAMES PARKER BLVD	COUNT BASIE PARK	97.01	41	6.39	Y	6.39		RED BANK BOE	F	
II.											
III.											
IV.											
V.											
VI.											
VII.											
VIII.											
IX.											
X.											
XI.											
XII.											
XIII.											
XIV.											
XV.											
XVI.											
XVII.											
XVIII.											
XIX.											
XX.											

Total of all leased Green Acres-encumbered acres: 6.39

Note 1: For properties that are only partially held for recreation/conservation, please supply a survey or tax map with the park boundaries to scale, showing the area held for recreation/conservation purposes.

Note 2: For entire properties, please supply acreage of entire property. For partial lots, please provide the recreation/conservation acreage only.

Note 3: F = Funded by Green Acres; U = Unfunded (i.e., no Green Acres funding utilized)









**BOROUGH OF RED BANK  
COUNTY OF MONMOUTH  
RESOLUTION NO. 21-35**

**A RESOLUTION AUTHORIZING THE MAYOR TO SIGN  
AN AMENDMENT TO THE BOROUGH'S RECREATION OPEN SPACE INVENTORY**

**WHEREAS**, the Borough of Red Bank (the "Borough") has obtained funding from the New Jersey Department of Environmental Protection's Green Acres Program ("NJDEP") for Count Basie Park; and


**WHEREAS**, the Borough must submit a current ROSI on the current ROSI forms in accordance with NJDEP funding and closeout requirements; and

**NOW, THEREFORE, BE IT RESOLVED** by the Mayor is authorized to sign all necessary documents associated with the Green Acres rules and ROSI requirements.

	Motion	Yes	No	Abstain	Absent
Councilman Yassin	Motion	X			
Councilwoman Triggiano		X			
Councilman Ballard		X			
Councilman Yngstrom		X			
Councilman Zipprich	Second	X			
Councilwoman Horgan		X			

**Dated:** January 13, 2021

I hereby certify the above to be a true copy of a resolution adopted by the Council of the Borough of Red Bank, in the County of Monmouth, at a meeting held on January 13, 2021.

  
 \_\_\_\_\_  
 Pamela Borgji, Municipal Clerk

